












K61884
Wildfire Impacted
Range Fences

Fence
Authorization

General Area:
Sawmill Lake

Map Grid Name:
WR_Sawmill_3

Range Fence Rebuild - Impacted by 2021 Wildfires

-  Labeled with Fence number and length
-  2021 Fire Polygons
- Range Land Developments
-  FENCE
-  CATTLEGUARD
-  GATE
-  Forest Service Road Sections
-  Road Permit Sections
-  Private Land (ParcelMap BC)
- NOTE: Private Land is known to have errors - for reference purposes only.
-  Streams
-  Lakes
-  Marsh/Swamp



500

Meters

Projection: BC Albers Equal Area Projection, NAD83

Digital Base Mapping: via BCGW
TRIM & Digital Road Atlas
Imagery:
Data: via BCGW

Map created by: Cascades NR District
GIS Project: P2022-21/Range
Date: May 2025

Map:
FenceClearing_May2025_WR_Sawmill_3.pdf